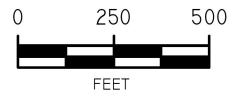


**SITE / VICINITY**  
**WEST COX FERRY SAND MINE**



SCALE  
1:6,000  
1" = 500'

**EARTHWORKS**  
*planning and design consultants*

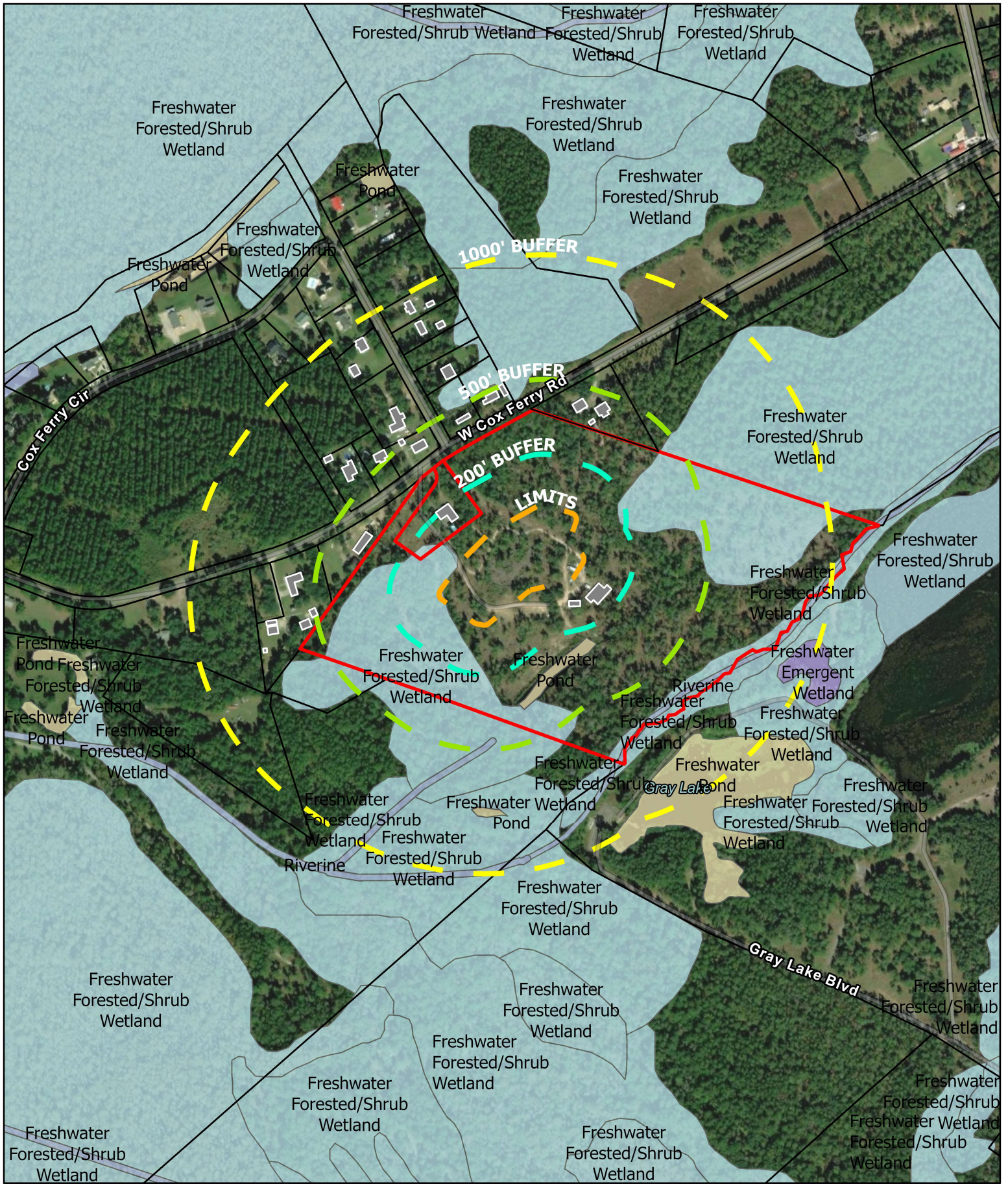
11655 HIGHWAY 707  
MURRELLS INLET, SC 29576  
P: 843-651-7900 F: 843-651-7903  
WWW.EARTHWORKSGROUP.COM

APPLICANT: **MOSS PARK PARTNERS II, LLC**  
1905 MAIN STREET  
CONWAY, SC 29526  
PIN: 150-00-06-007 and 382-00-00-0005  
LOCATION: SOUTH OF WEST COX FERRY RD NEAR  
INTERSECTION WITH COX FERRY CIRCLE  
LAT/LONG: 33.793967 BY -79.042939  
USGS QUAD: CONWAY

DATE: 2/3/2023

**SHEET**  
1





**EARTHWORKS**

planning and design consultants

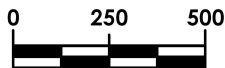
11655 HIGHWAY 707

MURRELLS INLET, SC 29576

P: 843-651-7900 F: 843-651-7903

WWW.EARTHWORKSGROUP.COM

**MINE - LAND USE BUFFER MAP**  
WEST COX FERRY SAND MINE



Scale  
**1:6,000**  
**1" = 500'**

APPLICANT: **MOSS PARK PARTNERS II, LLC**  
1905 MAIN STREET  
CONWAY, SC 29526  
PIN: 150-00-06-007 and 382-00-00-0005  
LOCATION: SOUTH OF WEST COX FERRY RD NEAR  
INTERSECTION WITH COX FERRY CIRCLE  
LAT/LONG: 33.793967 BY -79.042939  
USGS QUAD: CONWAY  
DATE: 2/3/2023

**SHEET**

**2**